



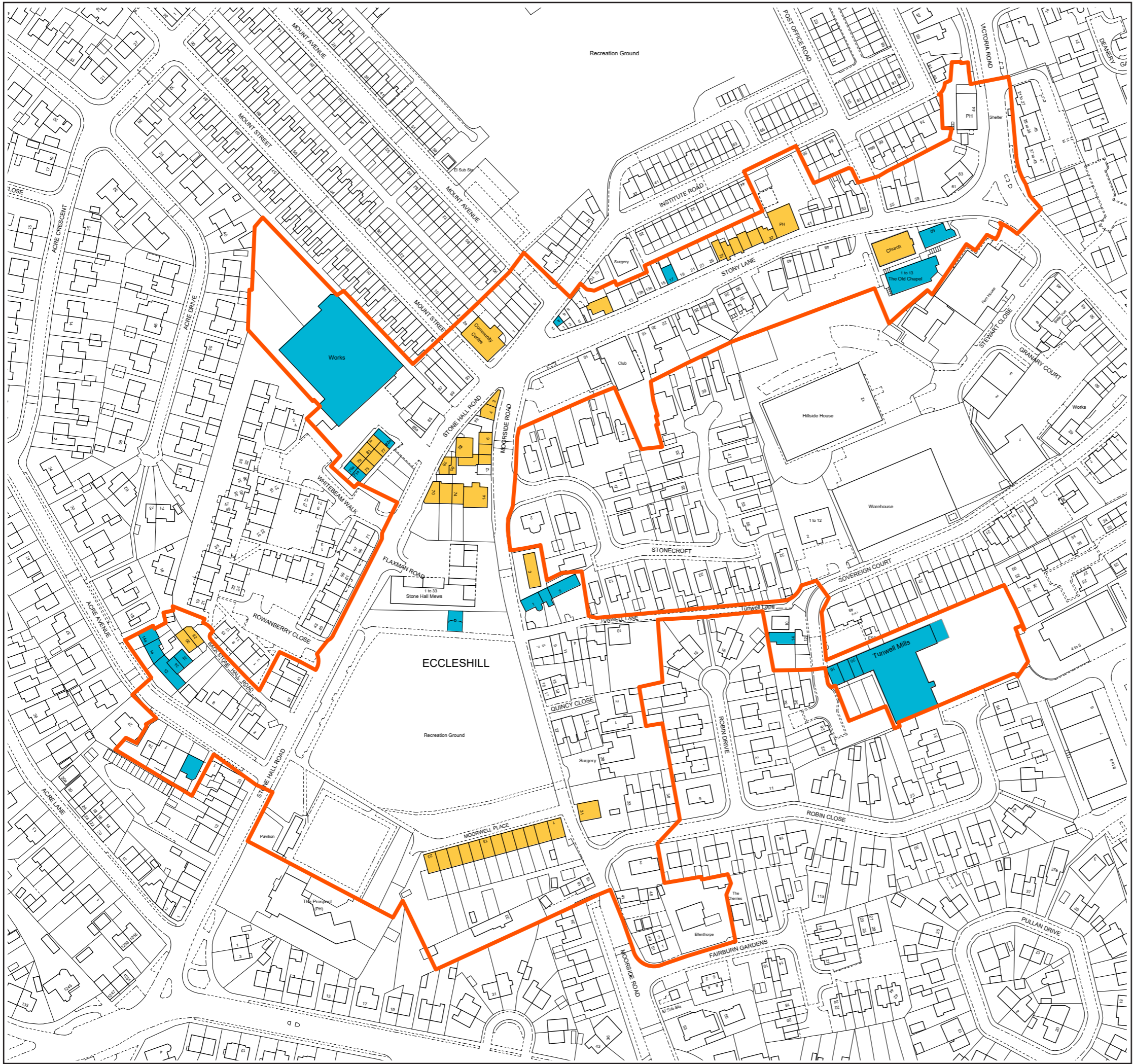
# ECCLESHILL CONSERVATION AREA

 Draft Conservation Area boundary.




February 2024

Reproduced from the Ordnance Survey mapping with the permission of the Controller of Her Majesty's Stationery Office © Crown copyright and database rights 2023 Ordnance Survey AC0000813459. Unauthorised reproduction infringes Crown Copyright and may lead to prosecution or civil proceedings. City of Bradford Metropolitan District Council.






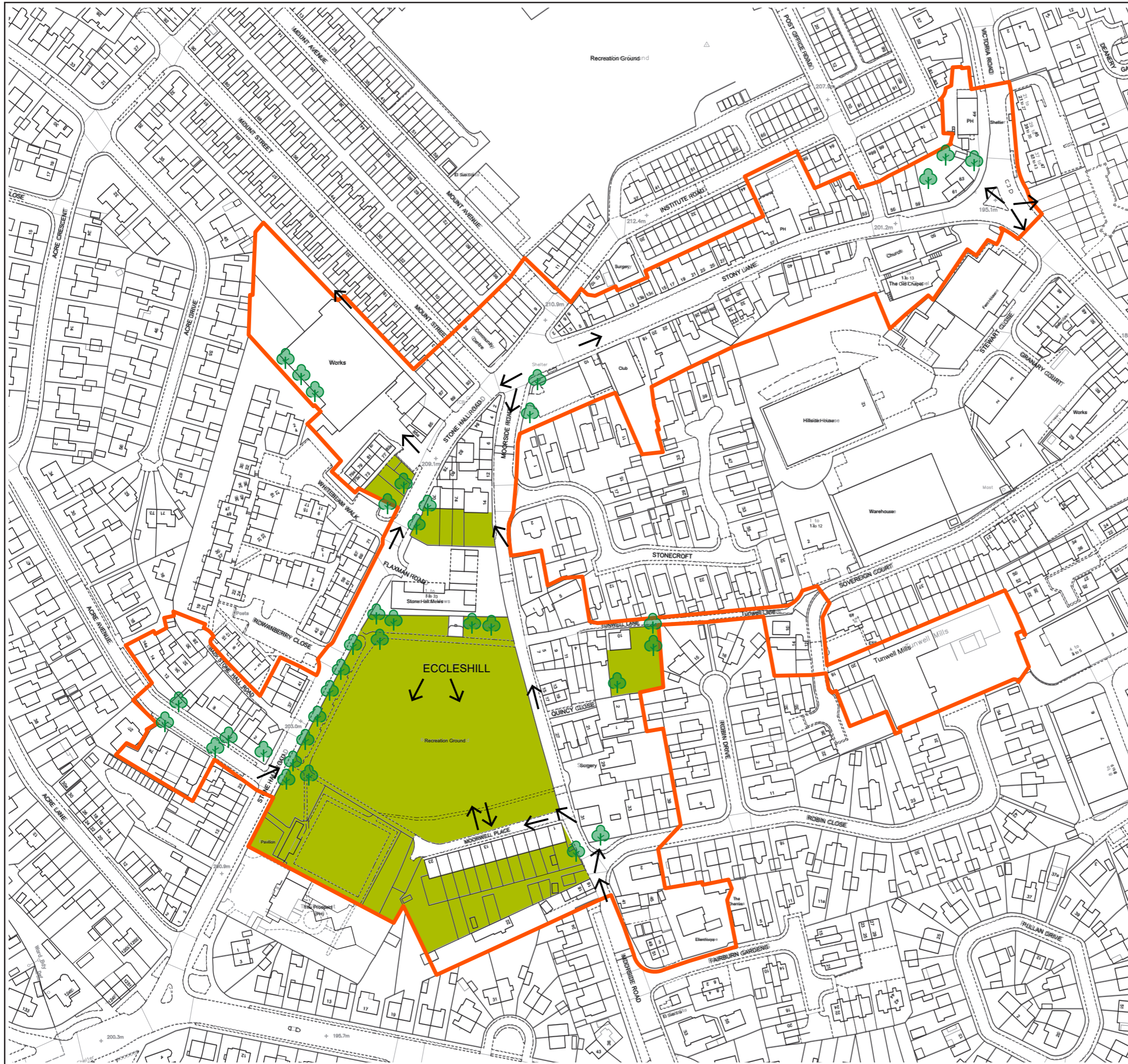
## ECCLESHILL CONSERVATION AREA

-  Draft Conservation Area boundary.
-  Listed building
-  Key unlisted building





February 2024

Reproduced from the Ordnance Survey mapping with the permission of the Controller of Her Majesty's Stationery Office © Crown copyright and database rights 2023 Ordnance Survey AC0000813459. Unauthorised reproduction infringes Crown Copyright and may lead to prosecution or civil proceedings. City of Bradford Metropolitan District Council.






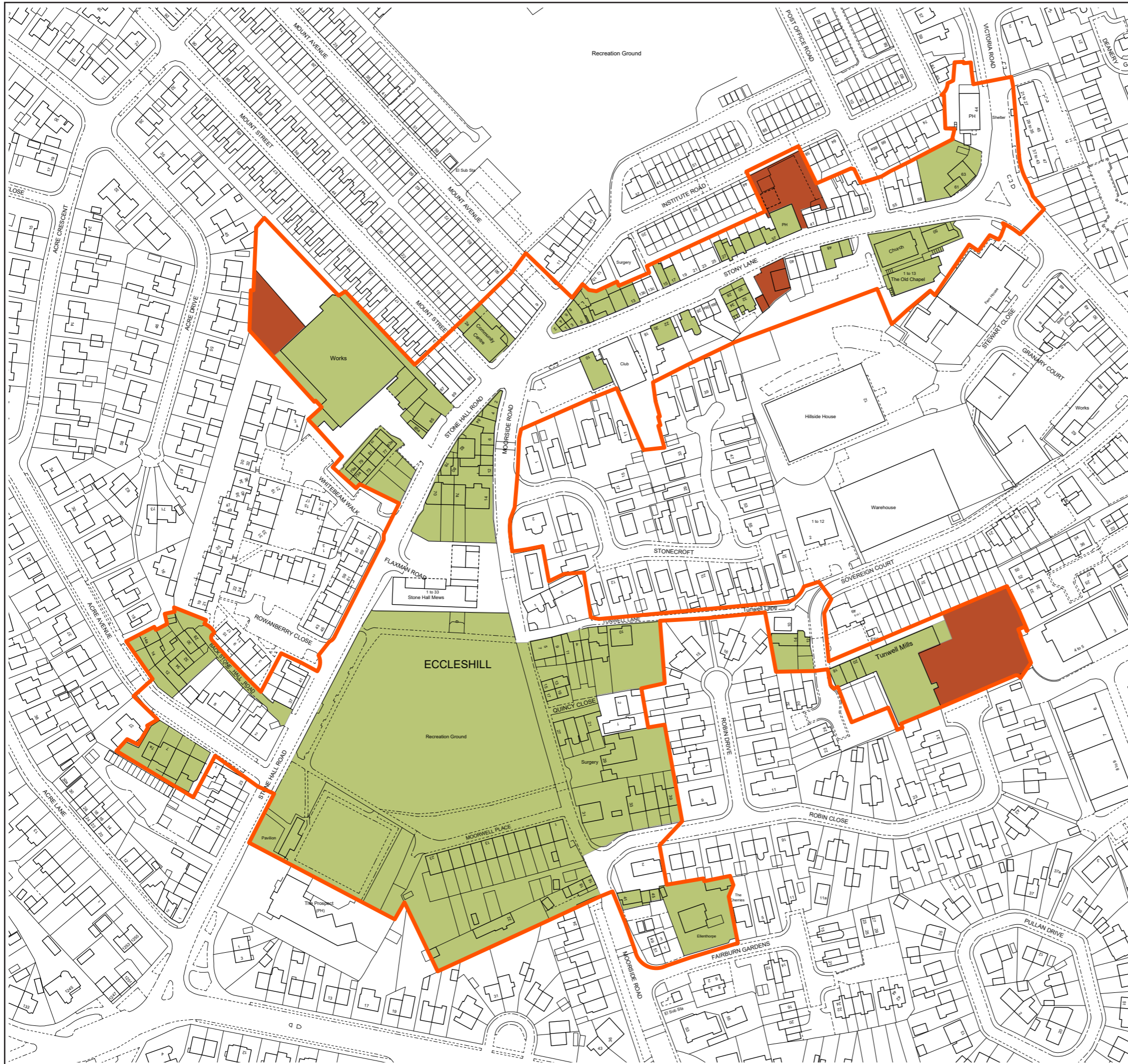
# ECCLESHILL CONSERVATION AREA

-  Draft Conservation Area boundary.
-  Green space
-  Significant trees
-  Significant views





February 2024

Reproduced from the Ordnance Survey mapping with the permission of the Controller of Her Majesty's Stationery Office © Crown copyright and database rights 2023 Ordnance Survey AC0000813459. Unauthorised reproduction infringes Crown Copyright and may lead to prosecution or civil proceedings. City of Bradford Metropolitan District Council.





# ECCLESHILL CONSERVATION AREA

-  Draft Conservation Area boundary.
-  Areas providing a **positive** contribution to character
-  Areas providing a **negative** contribution to character
-  Areas providing a **neutral** contribution to character

February 2024

Reproduced from the Ordnance Survey mapping with the permission of the Controller of Her Majesty's Stationery Office © Crown copyright and database rights 2023 Ordnance Survey AC0000813459. Unauthorised reproduction infringes Crown Copyright and may lead to prosecution or civil proceedings. City of Bradford Metropolitan District Council.

