

WILDLIFE AND COUNTRYSIDE ACT 1981

THE MODIFIED DEFINITIVE MAP AND STATEMENT FOR BRADFORD

CITY OF BRADFORD METROPOLITAN DISTRICT COUNCIL

**PUBLIC FOOTPATH NO. 672 (BRADFORD SOUTHERN)
BETWEEN HUDDERSFIELD ROAD AND WOODSIDE ROAD, WYKE, BRADFORD
(MODIFICATION) ORDER 2023**

This Order is made by the City of Bradford Metropolitan District Council under Section 53(2)(b) of the Wildlife and Countryside Act 1981 ("the Act") because it appears to the council that the Definitive Map and Statement for Bradford require modification in consequence of the occurrence of an event specified in Section 53(3)(c)(i) of the Act, namely the discovery by the council of evidence which (when considered with all other relevant evidence available to them) shows: -

(i) that rights of way which are not shown in the map and statement subsist or are reasonably alleged to subsist over land in the area to which the map relates, being rights of way such that the land over which the rights run are public paths

There is no other local authority whose area includes the land to which the Order relates, and which the council would be able to consult. The City of Bradford Metropolitan District Council hereby orders that:

1. For the purposes of the Order the relevant date is 8th day of August 2023.
2. The Definitive Map and Statement for Bradford shall be modified as described in Part 1 and Part 2 of the Schedule and shown on the map attached to the Order.
3. This Order shall take effect on the date it is confirmed and may be cited as the "City of Bradford Metropolitan District Council (Public Footpath No. 672 (Bradford Southern) at Huddersfield Road and Woodside Road, Wyke, Bradford (Modification) Order 2023".

THE COMMON SEAL of
**CITY OF BRADFORD METROPOLITAN
DISTRICT COUNCIL** was hereunto
affixed on this 7th day of December 2023
in the presence of: -



FJ Chantrey


Authorised by the Director or Legal and Governance

1028 98 A

In pursuance of the powers in that behalf conferred by Section 53 of the Wildlife and Countryside Act 1981 the Council hereby confirms the foregoing Order.

102 989A.

THE COMMON SEAL of
CITY OF BRADFORD METROPOLITAN
DISTRICT COUNCIL was hereunto
affixed this *1st* day of *FEBRUARY* 20*24*
in the presence of:-



Authorised by the Interim Director of Legal and Governance

SCHEDULE

PART 1

MODIFICATION OF THE DEFINITIVE MAP

Description of Public Right of Way to be added:

A public footpath in the former Urban District of Bradford as shown by a broken black line on the map annexed hereto, commencing at Huddersfield Road at Grid Reference: SE 1531 2717, (marked A) and continuing in a north west direction for 39 metres with a width of 1.8 metres and a surface of compacted earth and part paved to Woodside Road at Grid Reference: SE 1528 2720, (marked B).

To be identified as Public Footpath No.672, Bradford Southern. All distances are as measured electronically. There are 10 steps at the start of the footpath on Woodside Road. National Grid Reference: SE 1527SW

SCHEDULE

PART 2

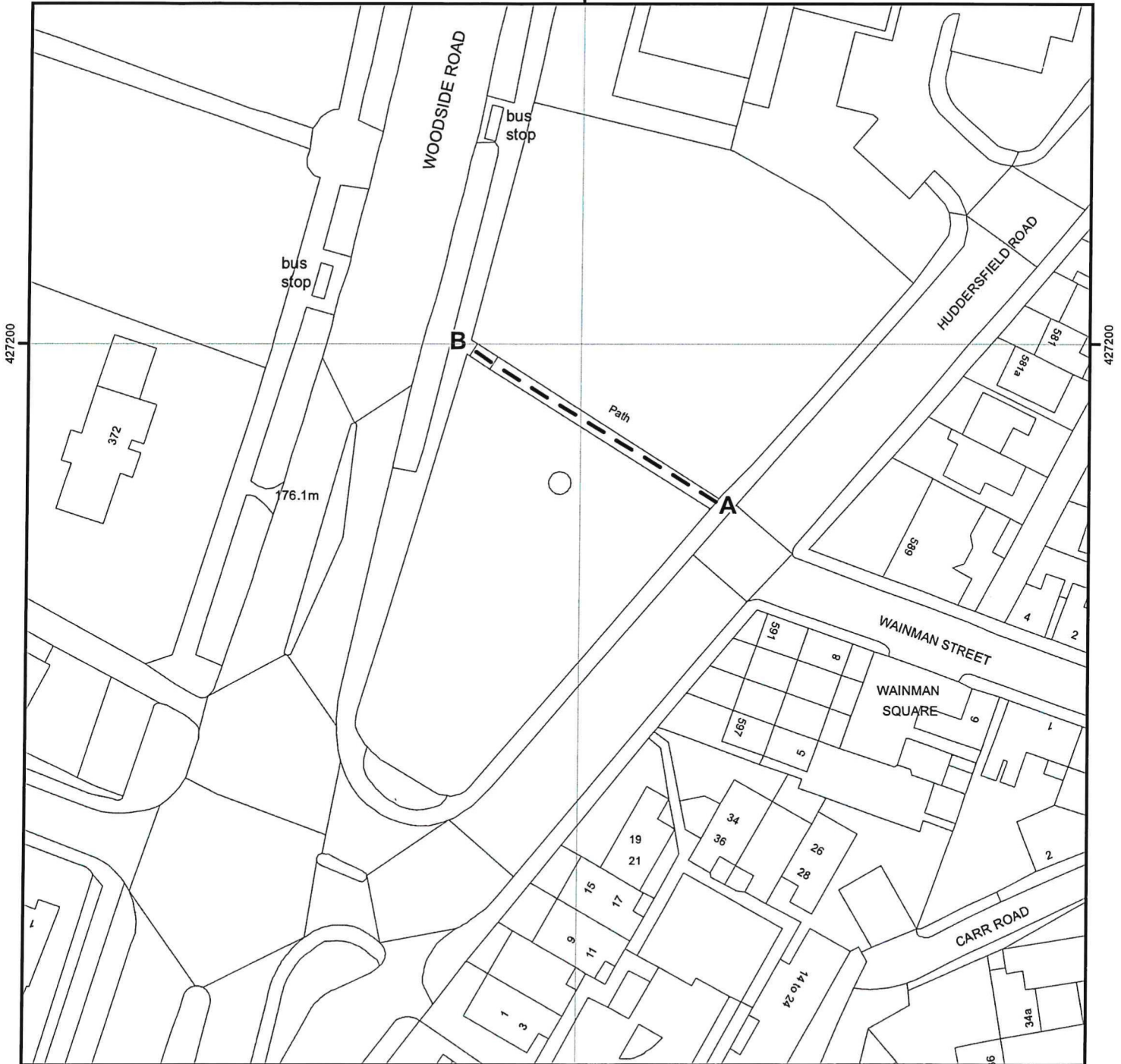
**MODIFICATION OF DEFINITIVE STATEMENT
ADDITION OF PARTICULARS OF PATH OR WAYS IN BRADFORD
SOUTHERN AREA**

Path No.	Map Reference	Description of Route	Nature of Surface	Approximate Length		Approximate Width		General
				Miles	Metres	Feet	Metres	
672	SE 1527SW	Footpath commencing at Huddersfield Road proceeding in a north westerly direction to Woodside Road.	Earth Paved		28.4 10.6		1.8 1.5 at Woodside Road due to handrails on steps	10 steps at Woodside Road end Handrails Added by Modification Order Relevant Date 08/08/2023



City of
BRADFORD
METROPOLITAN DISTRICT COUNCIL

415300



415300

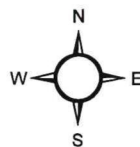
Definitive Map Modification Order to add Public Footpath 672 (Bradford Southern), between Huddersfield Road and Woodside Road, Wyke, Bradford to the Definitive Map and Statement Section 53 Wildlife and Countryside Act 1981

Legend

--- Footpath to be added (A-B)

FJ Chamberley

Reference: 66650/T33/Order Plan



Scale 1:750

OS Sheet SE 1527

Drawn By FP

Checked By JB

Date 18/07/2023



WILDLIFE AND COUNTRYSIDE ACT 1981

CITY OF BRADFORD METROPOLITAN DISTRICT COUNCIL

PUBLIC FOOTPATH NO. 672 (BRADFORD SOUTHERN)

HUDDERSFIELD ROAD AND WOODSIDE ROAD, WYKE, BRADFORD

(MODIFICATION) ORDER 2023

ORDER

REFERENCE: CORP/PCD/DS/415103

Made: 7th December 2023

Confirmed: 1st February 2024

Coming into effect: 1st February 2024

**Interim Director of Legal and Governance
City of Bradford Metropolitan District Council
City Hall
Bradford
BD1 1HY**