

THE CITY OF BRADFORD METROPOLITAN DISTRICT COUNCIL

CRIMINAL JUSTICE AND POLICE ACT 2001

THE LOCAL AUTHORITIES (ALCOHOL CONSUMPTION IN DESIGNATED PUBLIC PLACES) REGULATIONS 2001

DRINKING IN PUBLIC PLACES DESIGNATION ORDER NO 1 – AREAS WITHIN BRADFORD CITY CENTRE

The City of Bradford Metropolitan District Council (in this Order called "the Council") make the following Order:-

1. The land described in the Schedule below and shown edged and hatched black on the plan attached to this Order, being a public place in the area of the Council to which the provisions of Sections 12 to 16 of the Criminal Justice and Police Act 2001 apply, is hereby designated for the purposes of that Act.
2. The effect of this Order is to make it an offence if any person fails, without reasonable excuse, to comply with a constable's requirements:-
 - (a) Not to consume in that place anything which is, or which the constable reasonably believes to be, intoxicating liquor;
 - (b) to surrender anything in the possession of that person which is, or which the constable reasonably believes to be, intoxicating liquor or a container for such liquor (other than a sealed container).

A constable who imposes a requirement on a person shall inform the person concerned that failing without reasonable excuse, to comply with the requirement is an offence.

The maximum penalty upon conviction for any offence is £500.00 (level 2 on the standard scale).

3. This Order may be cited as The City of Bradford Metropolitan District Council Drinking in Designated Public Places Order Number 1 and shall come into effect on 9 August 2002.

SCHEDULE

(land designated by description)

An area of land bounded by (and including): Kirkgate, Cheapside, Broadway, Norfolk Gardens, Channing Way, Market Street (from Channing Way), Godwin Street, and which also includes Sunbridge Road, Bridge Street, Millergate, Upper Millergate, Aldermanbury, Centenary Square, Market Street, Bank Street, Ivegate, Tyrrel Street, Hustlergate, Charles Street, New Market Place, Piece Hall Yard, Queensgate, Albion Court, Albion Yard, City Park and another area of land bounded by (and including) Drewton Road, Manor Road, Upper Piccadilly, Rawson Square, John Street, Westgate, and which also includes Simes Street, Fountain Street, Infirmary Street, Rawson Road, North Parade, Northgate and North Place, including the whole of Cheapside between these two areas of land, School Street, St Blaise Square, Forster Square Station platform, Station forecourt and the footpath between St Blaise Square and Station forecourt, as shown on the plan attached to this Order. The Designation Order does not include licenced premises situated in the area described and shown on the plan which are either licenced at the date this Order takes effect or are licenced after that date.

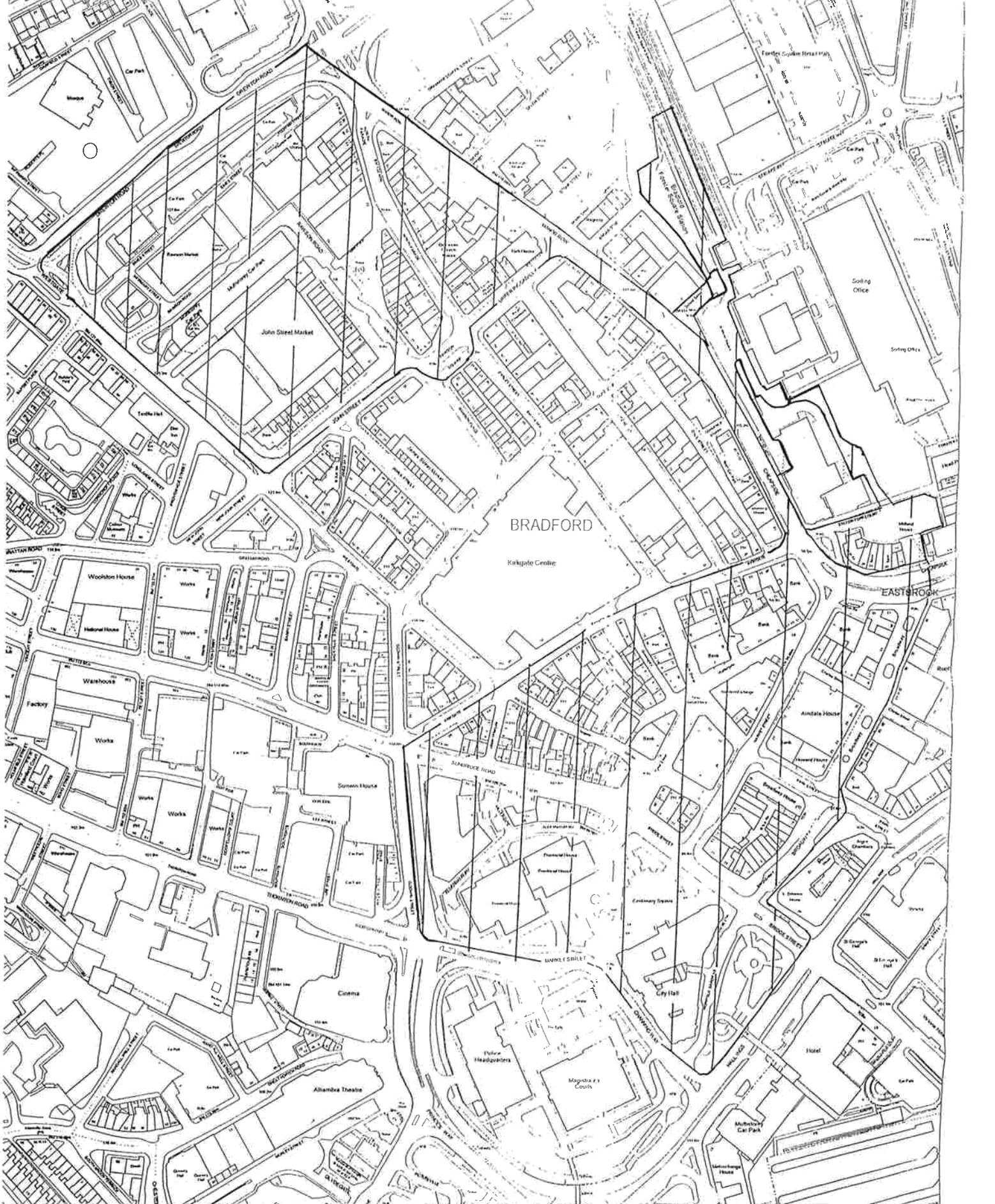
Dated this 1st day of August 2002





THE COMMON SEAL of)
THE CITY OF BRADFORD)
METROPOLITAN DISTRICT COUNCIL)
is here unto affixed)
in the presence of:)

84339B

Authorised by
Legal and Democratic Services Director

Gerry A Danby
Director of Legal and Democratic
Services



  	<p>Department of Asset Management 3rd Floor, City Hall Bradford West Yorkshire BD1 1HY</p>	 <p>City of BRADFORD METROPOLITAN DISTRICT COUNCIL</p>	
<p>Crown copyright. Reproduced from Ordnance Survey Mapping with permission from HM80 LA.076120</p>	<p>Scale 1:2500</p>	<p>Date 10.4.02</p>	<p>Plan No.</p>