

**CITY OF BRADFORD METROPOLITAN DISTRICT COUNCIL
(WAITING LOADING AND PARKING) (CONSOLIDATION)
(AMENDMENT NO. 2) ORDER 2024**

**103886 GREAT HORTON ROAD / HORTON GRANGE ROAD / HORTON PARK AVENUE
JUNCTIONS**

NOTICE is hereby given that City of Bradford Metropolitan District has made the above Order on the 1st February 2024 under their powers contained in the Road Traffic Regulation Act 1984 the general effect of which will be to introduce the following:-

- I. **No waiting at any time** on lengths of All Saints Road, Dirkhill Road, Dirkhill Street, Horton Park Avenue, Turner Place and new link road between All Saints Road and Horton Park Avenue
- II. **No waiting at any time No Loading** 7.30am-9.30am and 4.00pm-6.30pm on lengths of All Saints Road, Cecil Avenue, Great Horton Road, Horton Grange Road and Horton Park Avenue
- III. **No waiting & No loading** 7.30am-9.30am and 4pm-6.30pm Mon to Fri on a lengths of Horton Park Avenue
- IV. **Permit Parking** at all times on a length of Great Horton Road
- V. **Limited waiting** 30 mins No Return within 1 hour, 8.30am-4pm Except Permit Holders on lengths of Dirkhill Street, Noble Street and Turner Place. Permit Holders only any other time
- VI. **Limited Waiting** 30 mins No Return within 1 hour, except Permit Holders on a length of Great Horton Road
- VII. **Limited waiting** 9.00am-5.00pm 30 mins No Return within 1 hour Permit Holder only at any other time on lengths of All Saints Road
- VIII. **Limited waiting** Mon-Fri 8.30am to 4pm 1 hour no return within 2 hours on lengths of All Saints Road
- IX. **Limited waiting** Mon-Sat 8.00am-6.00pm 1 hour No Return within 2 hours on a length of Great Horton Road

The Order comes into force on the 5th February 2024. A copy of the Order together with a map showing the affected roads may be examined during normal office hours at the Customer Services Reception, Ground Floor, City Hall, Bradford BD1 1HY or on the council web site at <https://www.bradford.gov.uk/transport-and-travel/highways/traffic-regulation-order> or obtained from Mark Gillingham, Senior Traffic Engineer – Place, by email mark.gillingham@bradford.gov.uk quoting reference number PTH/HS/103886/MAG.

If you wish to question the validity of the Order, or of any provision contained therein on the grounds that it is not within the powers conferred by the Road Traffic Regulation Act 1984, or on the grounds that any requirements of that Act or of any Instrument made under it, have not been complied with in relation to the Order, you may, within six weeks from the date upon which the Order was made on 1st February 2024 apply to the High Court for this purpose.

Dated this 1st day of February 2024

Director of Legal and Governance
Legal and Democratic Services
City of Bradford Metropolitan District Council
City Hall
Bradford BD1 1HY

**CITY OF BRADFORD METROPOLITAN DISTRICT COUNCIL
(WAITING LOADING AND PARKING) (CONSOLIDATION)
(AMENDMENT NO. 2) ORDER 2024**

103886 GREAT HORTON ROAD & HORTON GRANGE ROAD, BRADFORD

The City of Bradford Metropolitan District Council in exercise of its powers under Sections 1, 2, 4, 32, 35, 45, 46, 47, 49 and Part IV of Schedule 9 to the Road Traffic Regulation Act 1984 hereinafter referred to as “the Act of 1984” and of all other enabling powers and after consultation with the Chief Officer of Police in accordance with Part III of Schedule 9 to the Act of 1984 and Part 6 of the Traffic Management Act 2004 “the Act of 2004” and with those persons and organisations specified in the Local Authorities’ Traffic Orders (Procedure) (England and Wales) Regulations 1996 hereby makes the following Order:

1. In this Order, the expression “enactment” means any enactment, whether public general or local, and includes any order, byelaw, rule, regulation scheme or other instrument having effect by virtue of an enactment as amended, applied, consolidated, re-enacted by or as having effect by virtue of any subsequent enactment.
2. Without prejudice to the validity of anything done or to any liability incurred in respect of any act or omission before the coming into operation of this Order, the City of Bradford Metropolitan District Council (Waiting, Loading and Parking) (Consolidation) Order 2015 hereinafter referred to as “the Consolidation Order” shall have effect as though:
 - (a) for the tiles in Schedule 1 to that Order numbered BR53, BR54, BS53 and BS54 there were substituted the tiles similarly numbered and set out in Schedule 1 to this Order; and
 - (b) there were added to Schedule 2 to that Order the items numbered 339, 340, 341, 342, 343 and 344 and set out in columns 1, 2, 3, 4 and 5 of Schedule 2 to this Order.
3. Designation of Restrictions and application of the Consolidation Order
 - (a) Each area on a highway comprising the length of carriageway of a street specified in Schedule 1 to this Order as a waiting restriction, loading restriction, clearway, school entrance marking, loading bay or parking place is hereby designated as a waiting restriction, loading restriction, clearway, school entrance marking, loading bay or parking place.
 - (b) The provisions of the Consolidation Order shall apply to any area designated as a waiting restriction, loading restriction, clearway, school entrance marking, loading bay or parking place by this Order, as if in those provisions any reference to a waiting restriction, loading restriction, clearway, school entrance marking, loading bay or parking place included a reference to an area designated as a waiting restriction, loading restriction, clearway, school entrance marking, loading bay or parking

place by this Order and as if any reference to Schedule 1 or 2 to the Consolidation Order included a reference to Schedule 1 or 2 to this Order.

4. Installation of restrictions and placing of traffic signs

The Council shall:

- (a) Install and maintain in proper working order at least one ticket parking meter in such a position as they think fit in or in the vicinity of the parking place referred to in Schedule 1 to this Order, where applicable;
- (b) place and maintain traffic signs indicating the limits of each waiting restriction, loading restriction, clearway, school entrance marking, loading bay or parking place;
- (c) place and maintain in or in the vicinity of each waiting restriction, loading restriction, clearway, school entrance marking, loading bay or parking place referred to in Schedule 1 to this Order, traffic signs indicating that such parking place may be used during the permitted hours for the leaving only of vehicles specified in Articles 3, 4, 5, 6, 7 or 14 of the Consolidation Order; and
- (d) carry out such other work as is reasonably required by the Consolidation Order or by this Order for the purposes of the satisfactory operation of a waiting restriction, loading restriction, clearway, school entrance marking, loading bay or parking place designated by this Order

This Order is made on the 1st day of February 2024 and shall come into force on the 5th day of February 2024 and may be cited as the City of Bradford Metropolitan District Council (Waiting, Loading and Parking) (Consolidation) (Amendment No. 2) Order 2024

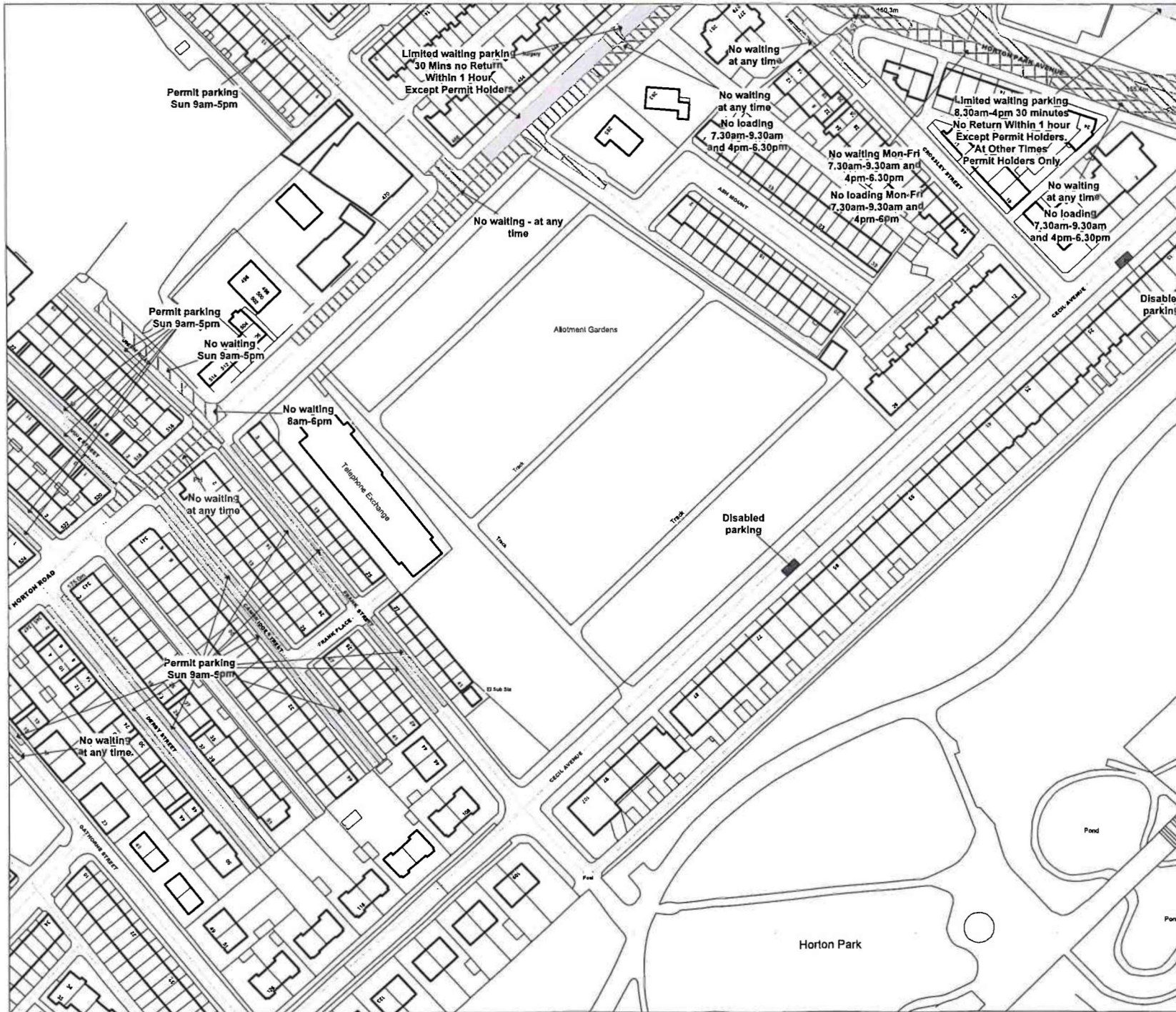
**THE COMMON SEAL of CITY OF
BRADFORD METROPOLITAN DISTRICT
COUNCIL** was hereunto affixed
in the presence of:



Authorised by the
Interim Director of Legal and Governance



102991B.



SCHEDULE 1



Handwritten signature

Key to Restriction Types Displayed

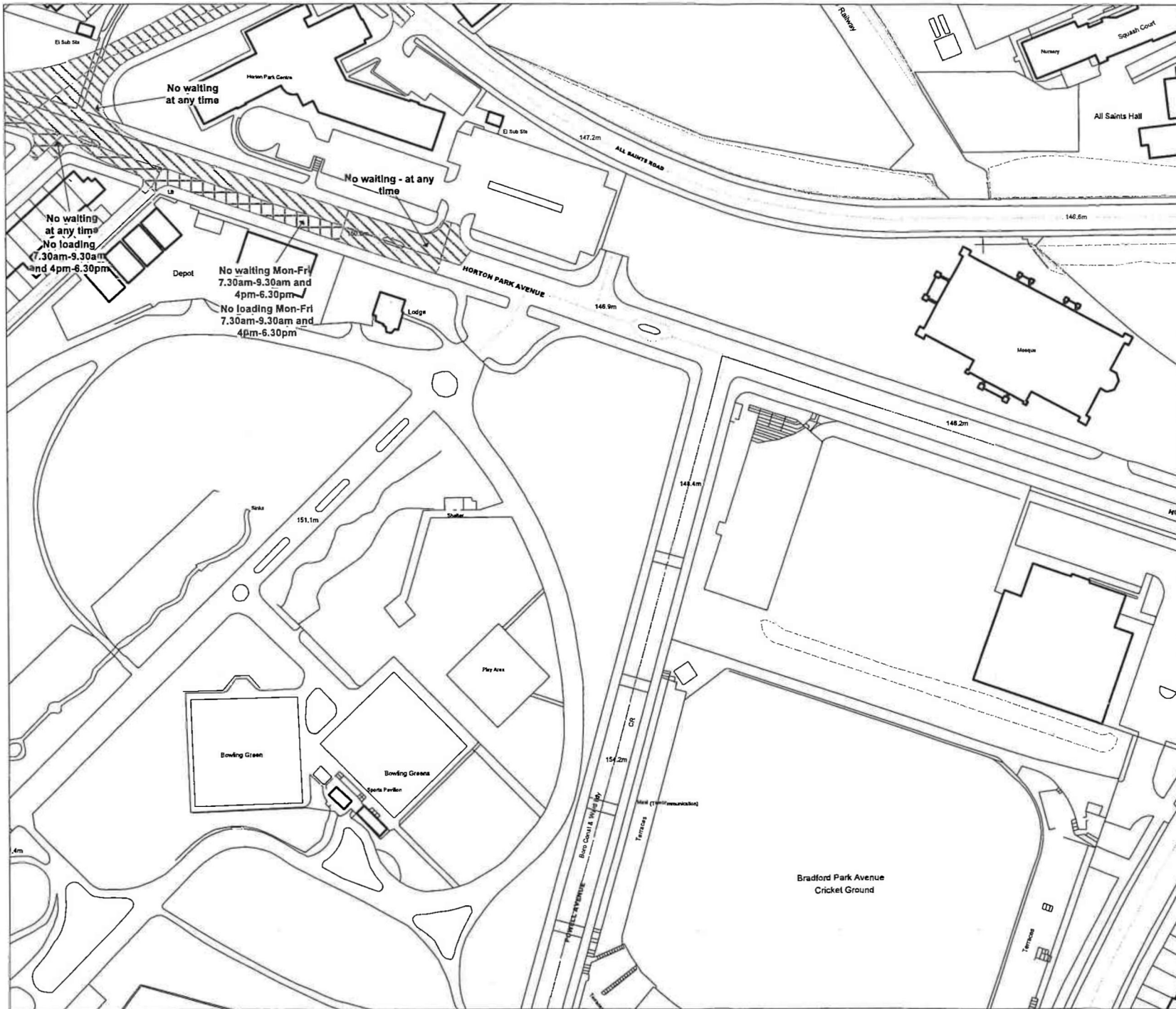
- Clearway
- Pay and display parking
- Limited waiting parking
- Permit parking:
Residents Parking:
Doctors parking:
- Loading bay; Taxi Rank:
Police vehicle parking
- Ambulance parking:
Bus/Coach parking:
Motorcycle parking
- Disabled parking
- No waiting - at any time
- No waiting
- No loading
- No loading - at any time
- No waiting - at any time/
No loading - at any time
- No waiting - at any time
No loading
- No waiting/No loading
- No stopping on school
entrance markings
- 24 hour clearway

Notes:
 "Carriageway" has the same meaning as in section 329(1) of the Highways Act 1980 and includes the footway.
 If the label does not display a time then the restriction applies "At any Time".
 Where a label displays Permit/Residents/Doctors parking see Schedule 2 to this Order for details of eligible permit users and operational times.

© Ordnance Survey. All rights reserved
 Licence No: 100019304 2014

**CITY OF BRADFORD
 METROPOLITAN DISTRICT
 COUNCIL**

Scale:	1 : 1250	AS
Grid Cell:	Tile Ref: BS53	



SCHEDULE 1



Warrick

Key to Restriction Types Displayed

- Clearway
- Pay and display parking
- Limited waiting parking
- Permit parking; Residents Parking; Doctors parking;
- Loading bay; Taxi Rank; Police vehicle parking
- Ambulance parking; Bus/Coach parking; Motorcycle parking
- Disabled parking
- No waiting - at any time
- No waiting
- No loading
- No loading - at any time
- No waiting - at any time/ No loading - at any time
- No waiting - at any time No loading
- No waiting/No loading
- No stopping on school entrance markings
- 24 hour clearway

Notes:

"Carriageway" has the same meaning as in section 329(1) of the Highways Act 1980 and includes the footway.

If the label does not display a time then the restriction applies "At any Time".

Where a label displays Permit/Residents/Doctors parking see Schedule 2 to this Order for details of eligible permit users and operational times.

© Ordnance Survey. All rights reserved
Licence No: 100019304 2014

**CITY OF BRADFORD
METROPOLITAN DISTRICT
COUNCIL**

Scale:	1 : 1250	@ A1
Grid Cell:	Tile Ref: BS54	

SCHEDULE 1



Minim

Key to Restriction Types Displayed

- Clearway
- Pay and display parking
- Limited waiting parking
- Permit parking: Residents Parking; Doctors parking;
- Loading bay: Taxi Rank; Police vehicle parking;
- Ambulance parking; Bus/Coach parking; Motorcycle parking
- Disabled parking
- No waiting - at any time
- No waiting
- No loading
- No loading - at any time
- No waiting - at any time/ No loading - at any time
- No waiting - at any time No loading
- No waiting/No loading
- No stopping on school entrance markings
- 24 hour clearway

Notes:
 "Carriageway" has the same meaning as in section 329(1) of the Highways Act 1980 and includes the footway.

If the label does not display a time then the restriction applies "At Any Time".

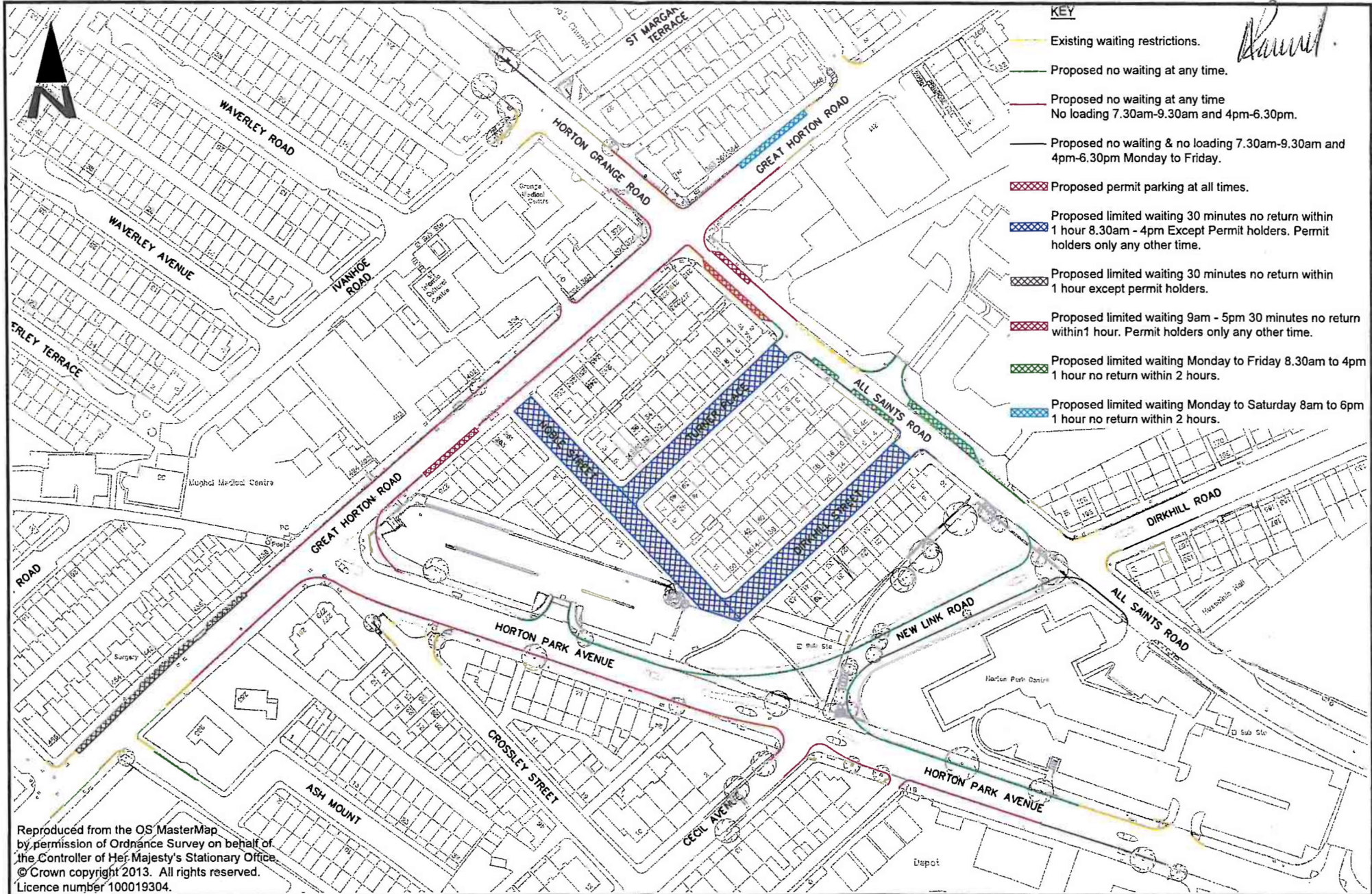
Where a label displays Permit/Residents/Doctors parking see Schedule 2 to this Order for details of eligible permit users and operational times.

© Ordnance Survey. All rights reserved
 Licence No: 100019304 2014

CITY OF BRADFORD METROPOLITAN DISTRICT COUNCIL

Scale: 1 : 1250 @ A3
 Grid Cell: Tile Ref: BR54





Reproduced from the OS MasterMap by permission of Ordnance Survey on behalf of the Controller of Her Majesty's Stationary Office. © Crown copyright 2013. All rights reserved. Licence number 100019304.

<p>City of BRADFORD METROPOLITAN DISTRICT COUNCIL Department of Place Interim Strategic Director: Jason Longhurst</p>	<p>Design Office: Planning, Transportation & Highways Service Traffic & Highways Unit 4th Floor Branimona House Hall Ings Bradford BD1 1HX</p>	Project	BRADFORD CIP SCHEMES GREAT HORTON RD / HORTON GRANGE RD		Design	RJK	Drawn	MAG	Checked	MAG	Released	<p>Drawing Title PROPOSED WAITING, LOADING & PARKING TRAFFIC REGULATION ORDER CONSULTATION DRAWING</p> <p>Drawing No. PTH/HS/103886/TRO-1C</p>
		Client		<p>C Existing waiting / permit parking amended, New parking restrictions added. MAG 02.11.21 Scale: 1:1250 1:1250 Approved</p> <p>B Peak hours restrictions amended to Monday to Friday MAG 14.06.21</p> <p>A Original MAG 14.05.21 Engineer to Contract Richard Gelder B.Eng(Hons), I.Eng, MICE</p> <p>Revision Inits Date</p>								

SCHEDULE 2
ROADS OR PARTS OF ROADS FOR THE PURPOSES OF PERMIT PARKING

1	2	3	4	5
<u>Item Number</u>	<u>Road or Zone as shown in Schedule 1</u>	<u>Persons or Properties Eligible for Permits</u>	<u>Permits Allowed</u>	<u>Operational and Permit Details</u>
339	All Saints Road Between Great Horton Road and Dirkhill Road two areas as shown on map	A person whose residence or business is at: - 2 to 10 (even) All Saints Road Dirkhill Street, 215 to 275 (odd) Great Horton Road, Noble Street, Turner Place	One resident permit per qualifying vehicle One permit for visitors per household One business permit per qualifying vehicle One special permit per qualifying vehicle	Operational 5pm to 9am with unlimited stay Permits to bear the words "Residents Parking Permit", "Visitors Parking Permit", "Business Permit" or "Special Parking Permit"
340	Dirkhill Street one area as shown on map	A person whose residence or business is at: - 2 to 10 (even) All Saints Road Dirkhill Street, 215 to 275 (odd) Great Horton Road, Noble Street, Turner Place	One resident permit per qualifying vehicle One permit for visitors per household One business permit per qualifying vehicle One special permit per qualifying vehicle	Operational at all times with unlimited stay Permits to bear the words "Residents Parking Permit", "Visitors Parking Permit", "Business Permit" or "Special Parking Permit"
341	Great Horton Road between All Saints Road and Horton Park Avenue one area as shown on map	A person whose residence or business is at: - 2 to 10 (even) All Saints Road Dirkhill Street, 215 to 275 (odd) Great Horton Road, Noble Street, Turner Place	One resident permit per qualifying vehicle One permit for visitors per household One business permit per qualifying vehicle One special permit per qualifying vehicle	Operational at all times with unlimited stay Permits to bear the words "Residents Parking Permit", "Visitors Parking Permit", "Business Permit" or "Special Parking Permit"
342	Great Horton Road between Farnham Road and Horton Park Avenue two areas as shown on map	A person whose residence or business is at 426 to 466 (even) Great Horton Road	One resident permit per qualifying vehicle	Operational at all times with unlimited stay Permits to bear the words

1 Item Number	2 Road or Zone as shown in Schedule 1	3 Persons or Properties Eligible for Permits	4 Permits Allowed	5 Operational and Permit Details
			One permit for visitors per household One business permit per qualifying vehicle One special permit per qualifying vehicle	"Residents Parking Permit", "Visitors Parking Permit", "Business Permit" or "Special Parking Permit"
343	Noble Street one area as shown on map	A person whose residence or business is at: - 2 to 10 (even) All Saints Road Dirkhill Street, 215 to 275 (odd) Great Horton Road, Noble Street, Turner Place	One resident permit per qualifying vehicle One permit for visitors per household One business permit per qualifying vehicle One special permit per qualifying vehicle	Operational at all times with unlimited stay Permits to bear the words "Residents Parking Permit", "Visitors Parking Permit", "Business Permit" or "Special Parking Permit"
344	Turner Place one area as shown on map	A person whose residence or business is at: - 2 to 10 (even) All Saints Road Dirkhill Street, 215 to 275 (odd) Great Horton Road, Noble Street, Turner Place	One resident permit per qualifying vehicle One permit for visitors per household One business permit per qualifying vehicle One special permit per qualifying vehicle	Operational at all times with unlimited stay Permits to bear the words "Residents Parking Permit", "Visitors Parking Permit", "Business Permit" or "Special Parking Permit"

CITY OF BRADFORD METROPOLITAN DISTRICT COUNCIL

ROAD TRAFFIC REGULATION ACT 1984

(WAITING LOADING AND PARKING) (CONSOLIDATION)

(AMENDMENT NO. 2) ORDER 2024

*****103886 GREAT HORTON ROAD & HORTON GRANGE ROAD, BRADFORD

SEALED: 1st February 2024

OPERATIVE: 5th February 2024

REFERENCE: CORP/PCD/AK/LD/409577

Interim Director of Legal and Governance
City of Bradford Metropolitan District Council
City Hall
Bradford
West Yorkshire
BD1 1HY