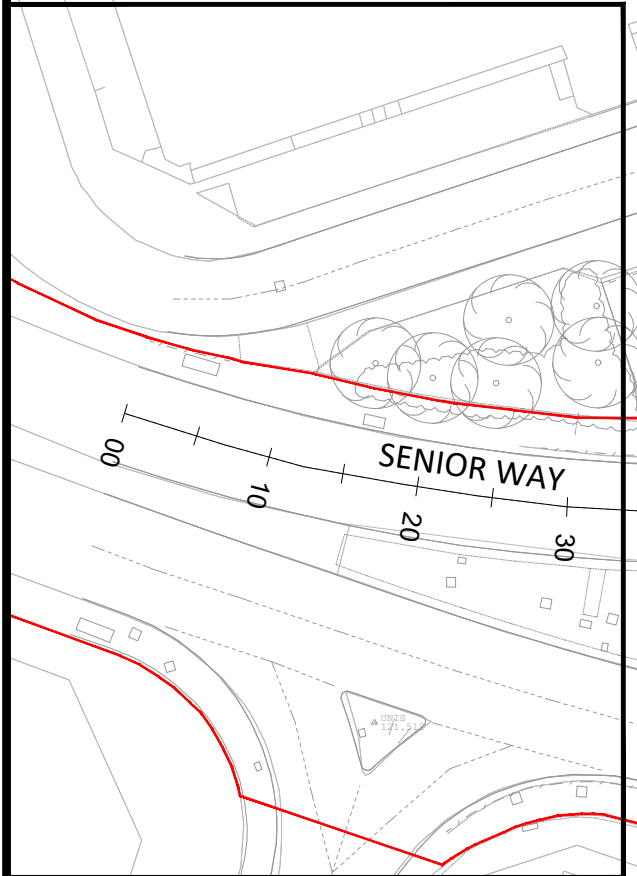
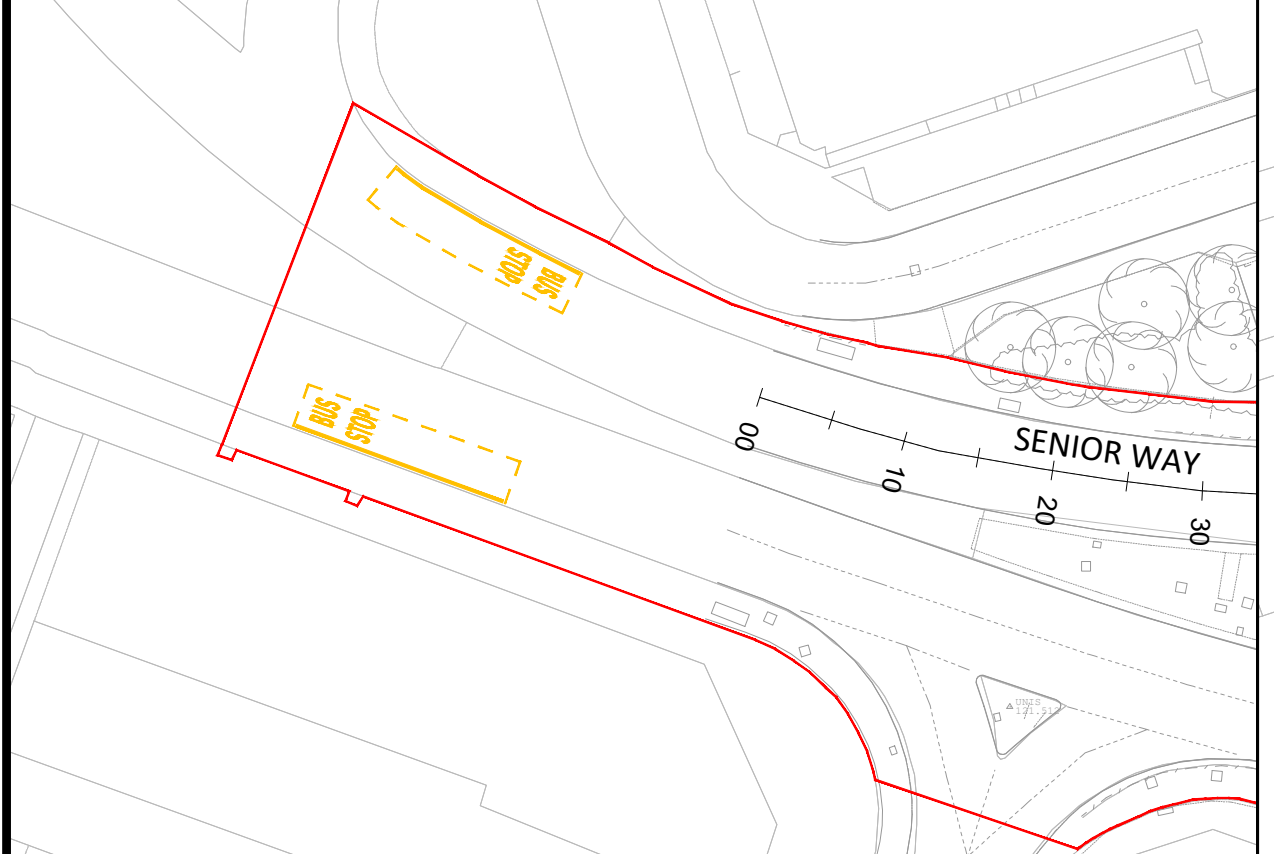


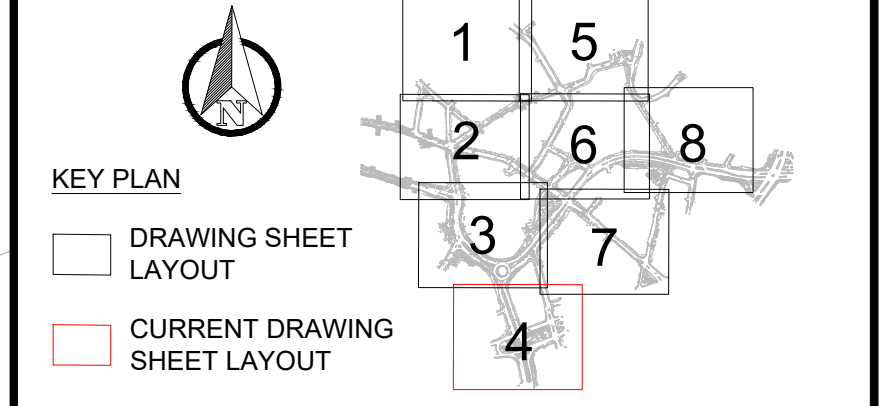
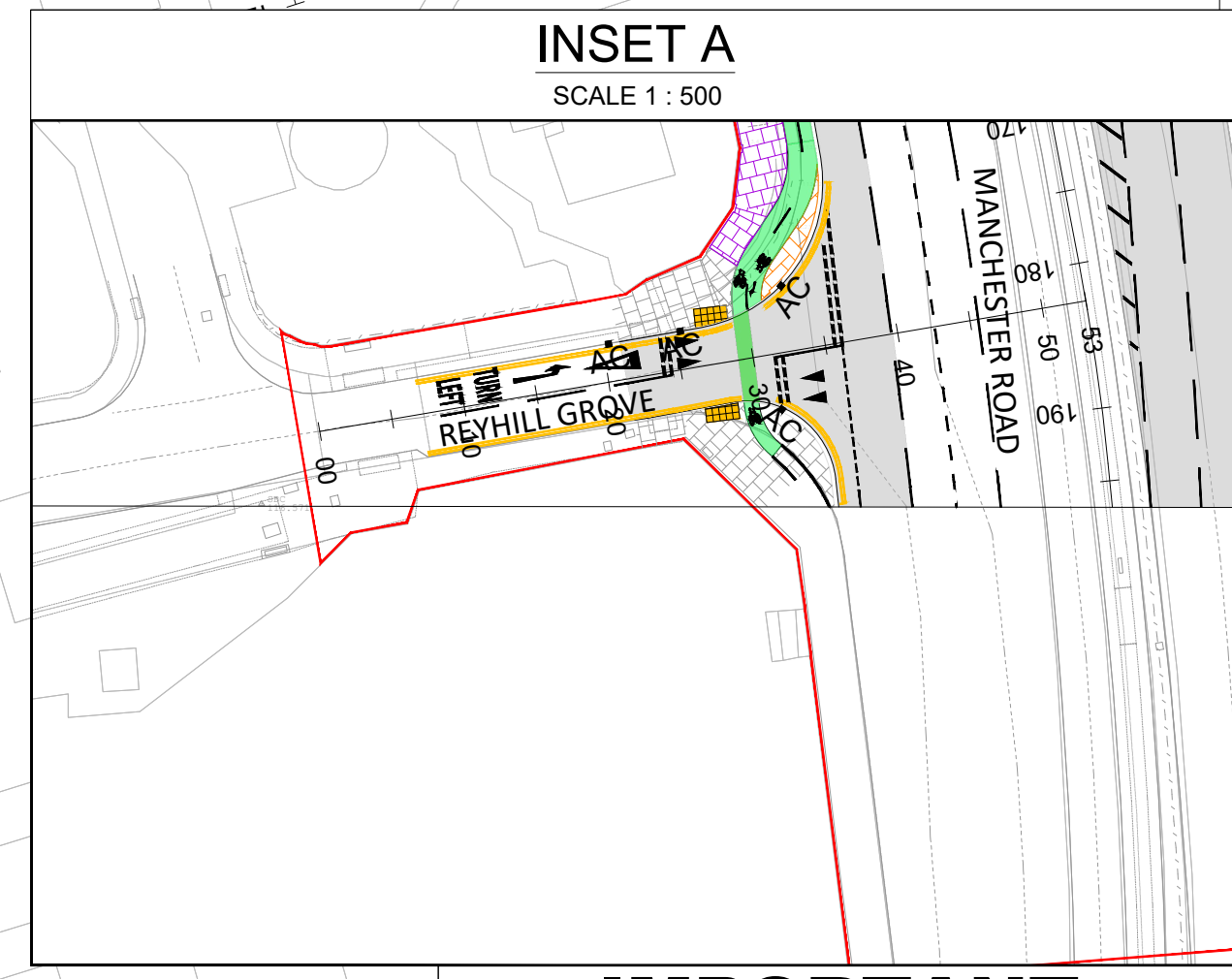
- NOTES:**
- DO NOT SCALE FROM THIS DRAWING
  - FOR FURTHER INFORMATION ON THE LANDSCAPING REFER TO DRAWINGS TCF\_CC-SWC-ELS-CCR-DR-L-13000 TO 13021
  - FOR FURTHER INFORMATION ON TRAFFIC SIGNS AND ROAD MARKINGS REFER TO DRAWINGS TCF\_CC-SWC-HSN-CCR-DR-CH-11201 TO 11213 & TCF\_CC-SWC-HMK-CCR-DR-CH-11201 TO 11208
  - FOR FURTHER INFORMATION ON DRAINAGE REFER TO TCF\_CC-SWC-HDS-CCR-DR-D-10501 TO 10508
  - FOR FURTHER INFORMATION ON KERBS & FOOTWAYS REFER TO DRAWINGS TCF\_CC-SWC-HKF-CCR-DR-CH-11101 TO 11108 & TCF\_CC-SWC-ELS-CCR-DR-L-13022 TO 13050
  - FOR FURTHER INFORMATION ON ROAD PAVEMENT REFER TO DRAWINGS TCF\_CC-SWC-HPV-CCR-DR-CH-10700 TO 10708
  - FOR FURTHER INFORMATION ON STREET LIGHTING REFER TO DRAWINGS TCF\_CC-SWC-HLG-CCR-DR-EE-11300 TO 11309
  - FOR FURTHER INFORMATION ON TRAFFIC SIGNALS REFER TO DRAWINGS TCF\_CC-SWC-HSL-CCR-DR-TS-11201 TO 11213
  - FOR FURTHER INFORMATION ON SOFT LANDSCAPE REFER TO DRAWINGS TCF\_CC-SWC-ELS-CCR-DR-L-13051 TO 13072
  - FOR TYPICAL CROSS SECTIONS REFER TO DRAWINGS TCF\_CC-SWC-HGN-CCR-DR-CH-10112, 10114 TO 10121

- KEY:**
- REDLINE BOUNDARY
  - EXISTING ROAD LIGHTING COLUMN
  - PROPOSED ROAD LIGHTING COLUMN
  - PEDESTRIAN GUARDRAILS, FOR DETAILS REFER TO STANDARD DETAIL NO TCF\_CC-SWC-HRR-XXX-DE-CH-10401 TO 10403
  - PROPOSED TRAFFIC SIGNAL
  - EXISTING TRAFFIC SIGNAL
  - PROPOSED ROAD MARKINGS
  - PROPOSED CHANNEL LINE
  - PROPOSED GULLY
  - PROPOSED BUS SHELTER LOCATION
  - AREA AVAILABLE FOR BESPOKE SHELTER
  - PROPOSED CARRIAGEWAY PAVEMENT TREATMENT
  - EXISTING YORKSTONE PAVING
  - PROPOSED YORKSTONE PAVING
  - EXISTING CONCRETE PAVING
  - PROPOSED CONCRETE PAVING
  - PROPOSED CONCRETE BLOCK PAVING
  - PROPOSED PORPHYRY PAVING
  - PROPOSED GRANITE CUBE PAVING
  - PROPOSED ASPHALT FOOTWAY
  - PROPOSED ASPHALT CYCLEWAY
  - BLISTER PAVING, UNCONTROLLED CROSSING
  - BLISTER PAVING, CONTROLLED CROSSING
  - SEGREGATED SHARED CYCLE TRACK/ FOOTWAY TACTILE PAVING
  - CORDUROY (HAZARD) PAVING
  - SOFT LANDSCAPING
  - PROPOSED TREE
  - PROPOSED SHRUB

**INSET B**  
SCALE 1 : 500



**INSET A**  
SCALE 1 : 500



Rev	Description	Date
P01	ISSUED FOR REVIEW	01/03/23
P02	ISSUED FOR CONSTRUCTION	19/05/23
C01	ISSUED FOR CONSTRUCTION	19/05/23
P03	UPDATES AFTER COMMENTS	07/07/23
C02	UPDATES AFTER COMMENTS	07/07/23
P04	ABEYANCE CLOUD REMOVED	07/08/23
P05	ISSUED FOR CONSTRUCTION	05/09/23
C03	ISSUED FOR CONSTRUCTION	05/09/23


Current Issue Signatures  
 Author: Sban | Checker: PKol | Approver: DWar

Purpose of issue:  
**AUTHORISED AS STAGE 5 COMPLETED**

Approval Status: **FOR CONSTRUCTION** | Status: **A5**

Project:  
**BRADFORD TCF CITY CENTRE WALKING AND CYCLING IMPROVEMENTS**

Title:  
**GENERAL ARRANGEMENT SHEET 4 OF 8**



**IMPORTANT**  
**SAFETY, HEALTH & ENVIRONMENTAL INFORMATION**  
 TO BE READ IN CONJUNCTION WITH HAZARD REGISTER DOC. REF: TCF\_CC-SWC-GHS-000-HS-ZZ-00001.

HAZARD REF AND BRIEF DESCRIPTION OF HAZARD:  
 H&S7  
 H&S31  
 H&S59  
 EXISTING UNDERGROUND SERVICES EXISTING BELOW GROUND GAS MAINS MIN 1m EXCLUSION ZONE AROUND SERVICES FOR MECHANICAL EXCAVATION / MATERIAL APPLICATION