

**CITY OF BRADFORD METROPOLITAN DISTRICT COUNCIL
(WAITING LOADING AND PARKING)**

(CONSOLIDATION) (AMENDMENT NO.17) ORDER 2023

105398 – BRADFORD EAST AREA 22/23

The City of Bradford Metropolitan District Council in exercise of its powers under Sections 1, 2, 4, 32, 35, 45, 46, 47, 49 and Part IV of Schedule 9 to the Road Traffic Regulation Act 1984 hereinafter referred to as “the Act of 1984” and of all other enabling powers and after consultation with the Chief Officer of Police in accordance with Part III of Schedule 9 to the Act of 1984 and Part 6 of the Traffic Management Act 2004 “the Act of 2004” and with those persons and organisations specified in the Local Authorities’ Traffic Orders (Procedure) (England and Wales) Regulations 1996 hereby makes the following Order:


1. In this Order, the expression “enactment” means any enactment, whether public general or local, and includes any order, byelaw, rule, regulation scheme or other instrument having effect by virtue of an enactment as amended, applied, consolidated, re-enacted by or as having effect by virtue of any subsequent enactment.
2. Without prejudice to the validity of anything done or to any liability incurred in respect of any act or omission before the coming into operation of this Order, the City of Bradford Metropolitan District Council (Waiting, Loading and Parking) (Consolidation) Order 2015 hereinafter referred to as “the Consolidation Order” shall have effect as though:
 - (a) for the tiles in Schedule 1 to that Order numbered BG61 and BH61 there were substituted the tiles similarly numbered and set out in Schedule 1 to this Order.
3. Designation of Restrictions and application of the Consolidation Order
 - (a) Each area on a highway comprising the length of carriageway of a street specified in Schedule 1 to this Order as a waiting restriction, loading restriction, clearway, school entrance marking, loading bay or parking place is hereby designated as a waiting restriction, loading restriction, clearway, school entrance marking, loading bay or parking place.
 - (b) The provisions of the Consolidation Order shall apply to any area designated as a waiting restriction, loading restriction, clearway, school entrance marking, loading bay or parking place by this Order, as if in those provisions any reference to a waiting restriction, loading restriction, clearway, school entrance marking, loading bay or parking place included a reference to an area designated as a waiting restriction, loading restriction, clearway, school entrance marking, loading bay or parking place by this Order and as if any reference to Schedule 1 or 2 to the Consolidation Order included a reference to Schedule 1 or 2 to this Order.
4. Installation of restrictions and placing of traffic signs – where applicable:

The Council shall:

- (a) place and maintain traffic signs indicating the limits of each waiting restriction, loading restriction, clearway, school entrance marking, loading bay or parking place;
- (b) place and maintain in or in the vicinity of each waiting restriction, loading restriction, clearway, school entrance marking, loading bay or parking place referred to in Schedule 1 to this Order, traffic signs indicating that such parking place may be used during the permitted hours for the leaving only of vehicles specified in Articles 3, 4, 5, 6, 7 or 14 of the Consolidation Order; and
- (c) carry out such other work as is reasonably required by the Consolidation Order or by this Order for the purposes of the satisfactory operation of a waiting restriction, loading restriction, clearway, school entrance marking, loading bay or parking place designated by this Order

This Order is made on the 9th day of November 2023 and shall come into force on the 16th day of November 2023 and may be cited as the City of Bradford Metropolitan District Council (Waiting, Loading and Parking) (Consolidation) (Amendment No. 17) Order 2023

**THE COMMON SEAL of CITY OF
BRADFORD METROPOLITAN DISTRICT
COUNCIL** was hereunto affixed
in the presence of:



Authorised by the
Director of Legal and Governance



102336A

CITY OF BRADFORD METROPOLITAN DISTRICT COUNCIL

ROAD TRAFFIC REGULATION ACT 1984

(WAITING LOADING AND PARKING) (CONSOLIDATION)

(AMENDMENT NO. 17) ORDER 2023

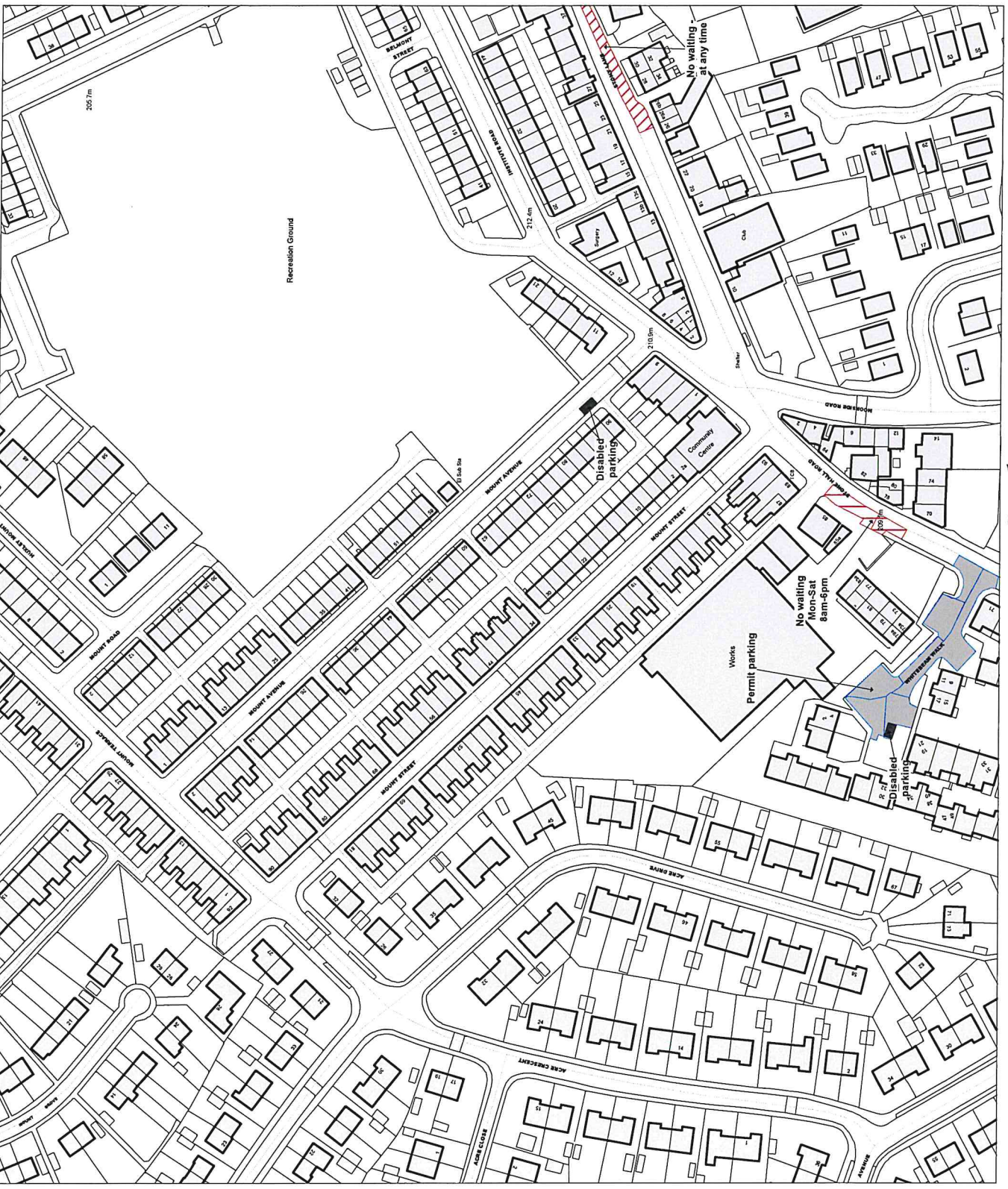
105398 – BRADFORD EAST AREA 22/23

SEALED: 09.11.23

OPERATIVE: 16.11.23

REFERENCE: CORP/PCD/JLF/414197

Director of Legal and Governance
City of Bradford Metropolitan District Council
City Hall
Bradford
West Yorkshire
BD1 1HY



F. Chambers

SCHEDULE 1



Key to Restriction Types Displayed

- Clearway
- Pay and display parking
- Limited waiting parking
- Permit parking:
- Residents parking:
- Doctors parking:
- Loading bay: Taxi Rank:
- Ambulance parking:
- Bus/Coach parking:
- Motorcycle parking
- Disabled parking
- No waiting - at any time
- No waiting
- No loading
- No loading - at any time
- No waiting - at any time/
No loading - at any time
- No waiting - at any time/
No loading
- No waiting/
No loading
- No stopping on school
entrance markings
- 24 hour clearway

Notes:

*"Carriageway" has the same meaning as in section 329(1) of the Highways Act 1980 and includes the footway.
If the label does not display a time then the restriction applies "At any Time".

Where a label displays Permit/Residents/Doctors parking see Schedule 2 to this Order for details of eligible permit users and operational times.

© Ordnance Survey, All rights reserved
Licence No: 100019304 2014.

**CITY OF BRADFORD
METROPOLITAN DISTRICT
COUNCIL**

Scale: 1 : 1250 @ A3

Grid Cell: Tile Ref: BG61

SCHEDULE 1

Key to Restriction Types Displayed

	Clearway
	Pay and display parking
	Limited waiting parking
	Permit parking: Residents
	Permit parking: Doctors
	Loading bay: Taxi Rank
	Police vehicle parking
	Ambulance parking
	Blue badge parking
	Motorcycle parking
	Disabled parking
	No waiting - at any time
	No waiting
	No loading
	No loading - at any time
	No waiting - at any time/No loading - at any time
	No waiting - at any time
	No loading
	No waiting/no loading
	No stopping on school entrance markings
	24 hour clearway

Notes:

"Carriageway" has the same meaning as in section 329(1) of the Highways Act 1980 and includes the footway.

If the label does not display a time then the restriction applies "At any time".

Where a label displays Permit/Residents/Doctors parking see Schedule 2 to this Order for details of eligible permit users and operational times.

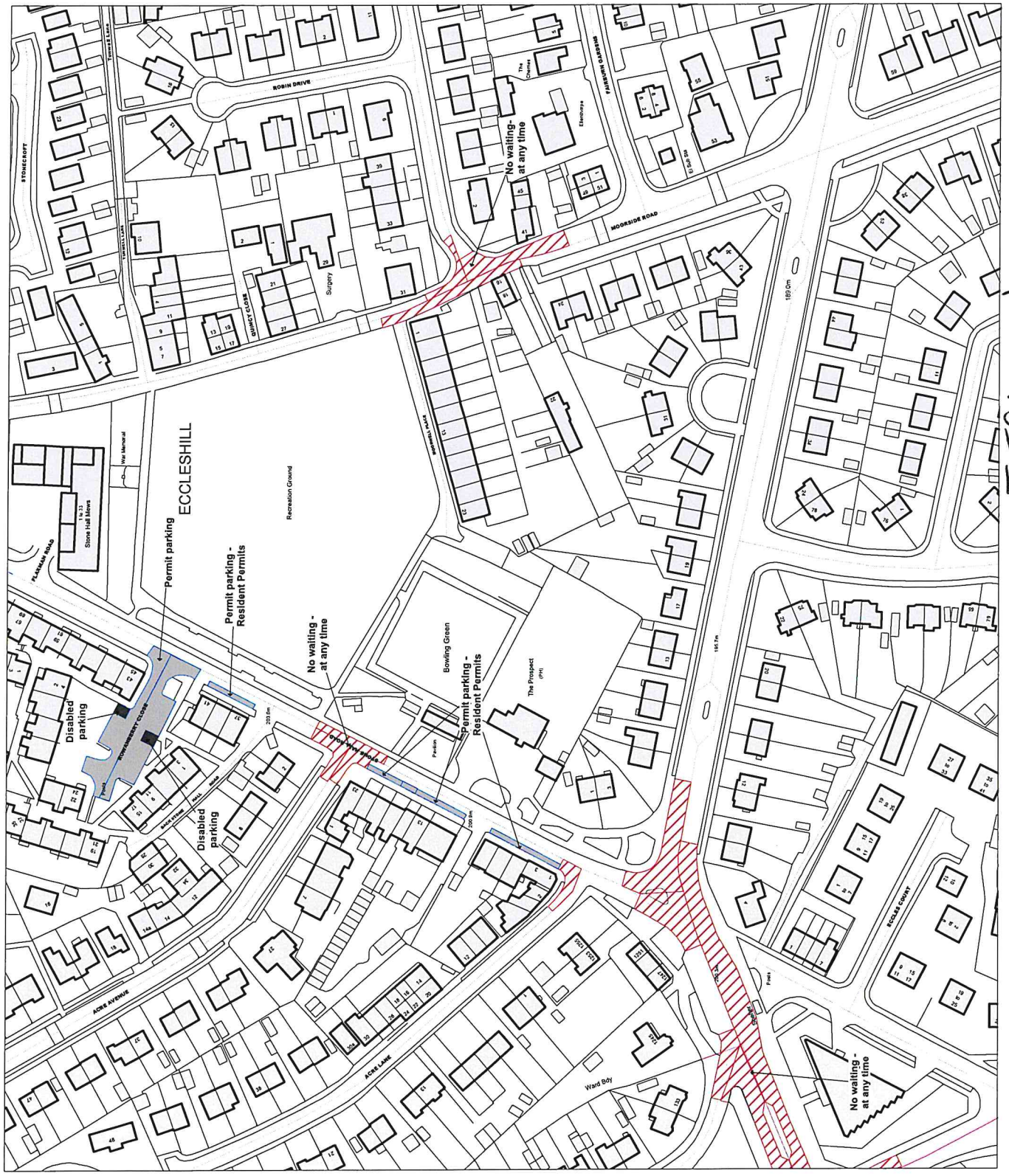
© Ordnance Survey. All rights reserved
Licence No: 100015304 2014

**CITY OF BRADFORD
METROPOLITAN DISTRICT
COUNCIL**

Scale: 1 : 1250

6 A3

Grid Cell: Tile Ref: BH61



F. Chamberlay



Reproduced from the OS MasterMap by permission of Ordnance Survey on behalf of the Controller of His Majesty's Stationary Office. © Crown Copyright 2023. All rights reserved. Licence number 100019304

Project		Permit Holders Only Restrictions	
Planning, Transportation & Highways Services		Client	
Traffic & Highways Unit		A Original	
4th Floor		Revision	
115-117, 119-121, 123-125, 127-129, 131-133, 135-137, 139-141, 143-145, 147-149, 151-153, 155-157, 159-161, 163-165, 167-169, 171-173, 175-177, 179-181, 183-185, 187-189, 191-193, 195-197, 199-201, 203-205, 207-209, 211-213, 215-217, 219-221, 223-225, 227-229, 231-233, 235-237, 239-241, 243-245, 247-249, 251-253, 255-257, 259-261, 263-265, 267-269, 271-273, 275-277, 279-281, 283-285, 287-289, 291-293, 295-297, 299-301, 303-305, 307-309, 311-313, 315-317, 319-321, 323-325, 327-329, 331-333, 335-337, 339-341, 343-345, 347-349, 351-353, 355-357, 359-361, 363-365, 367-369, 371-373, 375-377, 379-381, 383-385, 387-389, 391-393, 395-397, 399-401, 403-405, 407-409, 411-413, 415-417, 419-421, 423-425, 427-429, 431-433, 435-437, 439-441, 443-445, 447-449, 451-453, 455-457, 459-461, 463-465, 467-469, 471-473, 475-477, 479-481, 483-485, 487-489, 491-493, 495-497, 499-501, 503-505, 507-509, 511-513, 515-517, 519-521, 523-525, 527-529, 531-533, 535-537, 539-541, 543-545, 547-549, 551-553, 555-557, 559-561, 563-565, 567-569, 571-573, 575-577, 579-581, 583-585, 587-589, 591-593, 595-597, 599-601, 603-605, 607-609, 611-613, 615-617, 619-621, 623-625, 627-629, 631-633, 635-637, 639-641, 643-645, 647-649, 651-653, 655-657, 659-661, 663-665, 667-669, 671-673, 675-677, 679-681, 683-685, 687-689, 691-693, 695-697, 699-701, 703-705, 707-709, 711-713, 715-717, 719-721, 723-725, 727-729, 731-733, 735-737, 739-741, 743-745, 747-749, 751-753, 755-757, 759-761, 763-765, 767-769, 771-773, 775-777, 779-781, 783-785, 787-789, 791-793, 795-797, 799-801, 803-805, 807-809, 811-813, 815-817, 819-821, 823-825, 827-829, 831-833, 835-837, 839-841, 843-845, 847-849, 851-853, 855-857, 859-861, 863-865, 867-869, 871-873, 875-877, 879-881, 883-885, 887-889, 891-893, 895-897, 899-901, 903-905, 907-909, 911-913, 915-917, 919-921, 923-925, 927-929, 931-933, 935-937, 939-941, 943-945, 947-949, 951-953, 955-957, 959-961, 963-965, 967-969, 971-973, 975-977, 979-981, 983-985, 987-989, 991-993, 995-997, 999-1001		Drawing Title	
Design	Drawn	Checked	Reviewed
Sketches @ A2	JH	AS	
Approval	NS	Approve	Date
Engineers Contact	Richard Goulder B.Eng.(Hons), I.Eng., MICE		17th 23
Drawing No.	HS/TRSS/105398/JH01.9		

Key
 Permit parking only beyond this point

City of BRADFORD
 METROPOLITAN DISTRICT COUNCIL
 Department of Place
 Strategic Director: Jason Longhurst

FJ Chantrey

