

**PUBLIC PATH DIVERSION ORDER
HIGHWAYS ACT 1980 – SECTION 119**

CITY OF BRADFORD METROPOLITAN DISTRICT COUNCIL

**PUBLIC FOOTPATH No 31 (BRADFORD SOUTH)(PART) OFF WYKE LANE,
BRADFORD DIVERSION ORDER 2023**

This Order is made by City of Bradford Metropolitan District Council (“the authority”) under Section 119 of the Highways Act 1980 (“the 1980 Act”) because it appears to the authority that in the interests of the occupier of the land crossed by the footpath described in paragraph 1 of this Order it is expedient that the line of the path should be diverted.

The applicant has agreed to pay any expenses which are incurred in bringing the new site of the path into a fit condition for use by the public.

BY THIS ORDER

- 1 The public right of way over the land situated adjacent to 249 Wyke Lane, Bradford, shown by bold a continuous line on the map contained in this Order and described in Part I of the Schedule to this Order shall be stopped up after 28 days from the date of confirmation of this Order.
- 2 Notwithstanding this Order all statutory undertakers shall have the following rights over the land referred to in paragraph 1 namely the right to inspect, maintain, adjust, repair or alter any apparatus within the diverted footpath
- 3 There shall at the end of 14 days from the date of confirmation of this Order be a public footpath over the land situated off Wyke Lane, Bradford, described in Part 2 of the Schedule and shown by bold broken line on the map contained in this Order.

SCHEDULE

PART I

DESCRIPTION OF SITE OF EXISTING PATH OR WAY

A public footpath in the former County Borough of Bradford as shown by a bold black line on the map annexed hereto, commencing at grid reference SE 1606 2719, (marked A) and continuing initially in a north north westerly direction for approximately 14.5 metres then turning to run north westerly for 65.5 metres with a width of 1.8 metres and a surface of grass and earth to grid reference SE 1599 2722, (marked B), being part of public footpath number 31 (Bradford South).

PART 2


DESCRIPTION OF SITE OF NEW PATH OR WAY

A public footpath in the former County Borough of Bradford as shown by a long dashed line on the map annexed hereto, commencing at grid reference SE1609 2722, (marked C) and continuing in a northerly, then north westerly then generally westerly direction with a width of 1.8 metres and a crushed stone surface for 113 metres to grid reference SE 1599 2722, (marked B), part of public footpath number 31 (Bradford South).


All distances are as measured on map.

**THE COMMON SEAL of CITY OF
BRADFORD METROPOLITAN DISTRICT COUNCIL**

was hereunto affixed on this
8th day of August 2023
in the presence of:-



Authorised by the Director of Legal & Governance




102781

A


In pursuance of the powers in that behalf conferred by Schedule 6 of the Highways Act 1980 the Council hereby confirms the foregoing Order.

**THE COMMON SEAL of CITY OF
BRADFORD METROPOLITAN DISTRICT COUNCIL**

was hereunto affixed on this
day of
in the presence of:-



Authorised by the Director of Legal & Governance



102782

A

HIGHWAYS ACT 1980

CITY OF BRADFORD METROPOLITAN DISTRICT COUNCIL

PUBLIC FOOTPATH NO 31 (BRADFORD SOUTH)

PUBLIC PATH (DIVERSION) ORDER 2023

ORDER

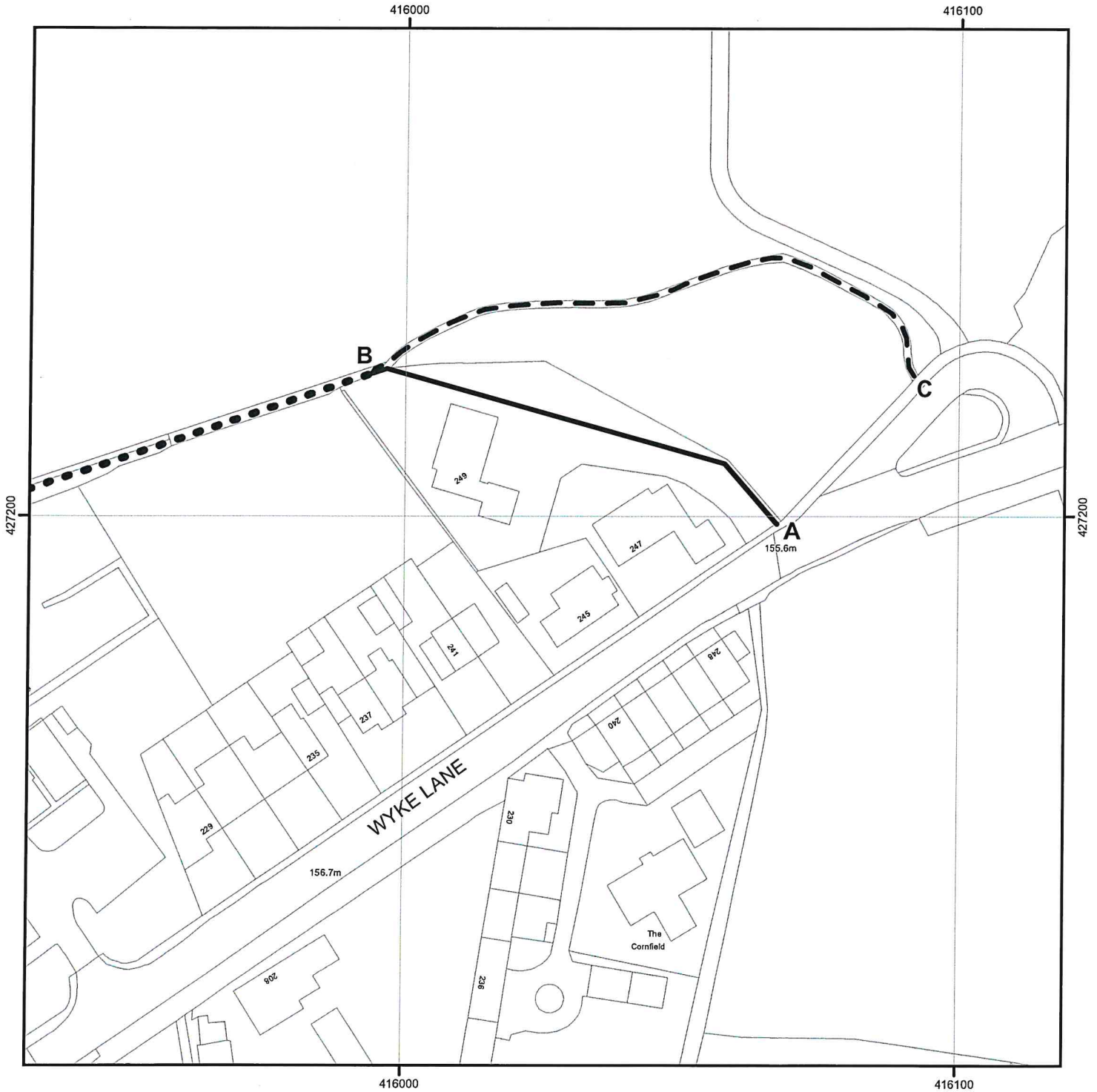
CORP/PCD/JLF/414506

Made: 10/08/23

Confirmed: 19/10/23

Coming into effect: 16/11/23

Director of Legal & Governance
Legal and Democratic Services
City of Bradford Metropolitan District Council
City Hall
Bradford
BD1 1HY

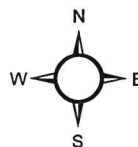



Proposed Diversion of part of Public Footpath No. 31 (Bradford South) adjacent to 249 Wyke Lane, Bradford Under Section 119 Highways Act 1980

Legend

- Footpath to be diverted (A-B)
- Proposed New Footpath (C-B)
- Unaffected Footpath

Reference: 66666/T246/Diversion Order Plan



Scale	1:1,000
OS Sheet	SE 1527/1627
Drawn By	FP
Checked By	JB
Date	06/07/2023

